

[Home](#) > [Cambridgeshire Constabulary](#) > [Peterborough](#) > [Crime map](#) >

## Detailed statistics for Peterborough



### Contents

[Comparison of crime types in this area between February 2018 and January 2019](#)

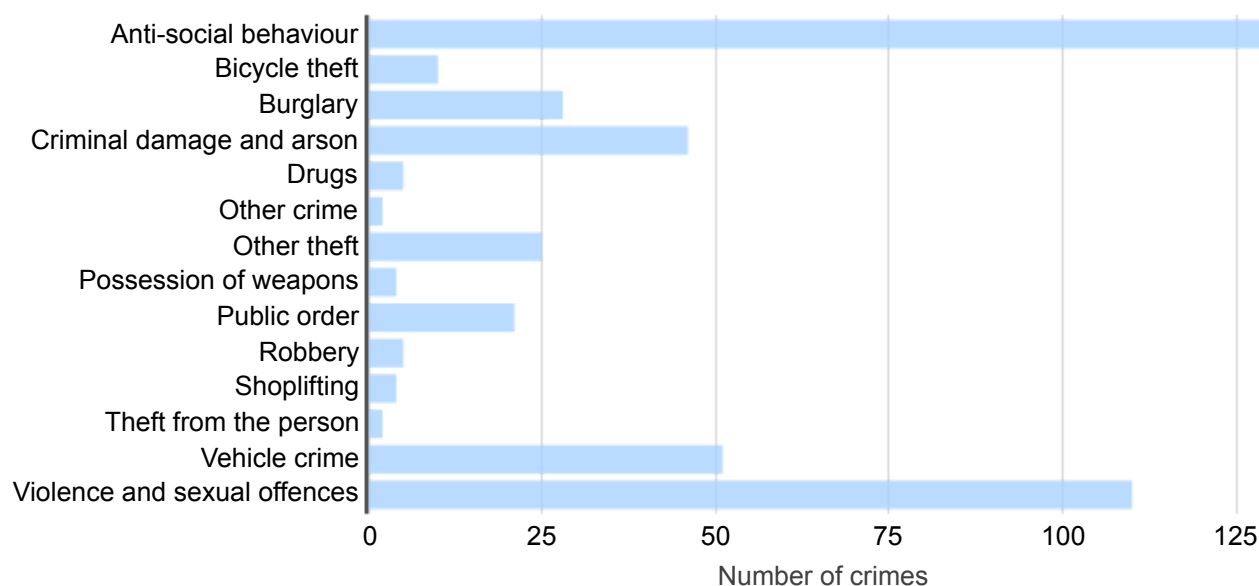
[Comparison of outcomes in this area between February 2018 and January 2019](#)

[Crime levels in this area between February 2018 and January 2019](#)

[Download crime data for this area as a CSV file](#)

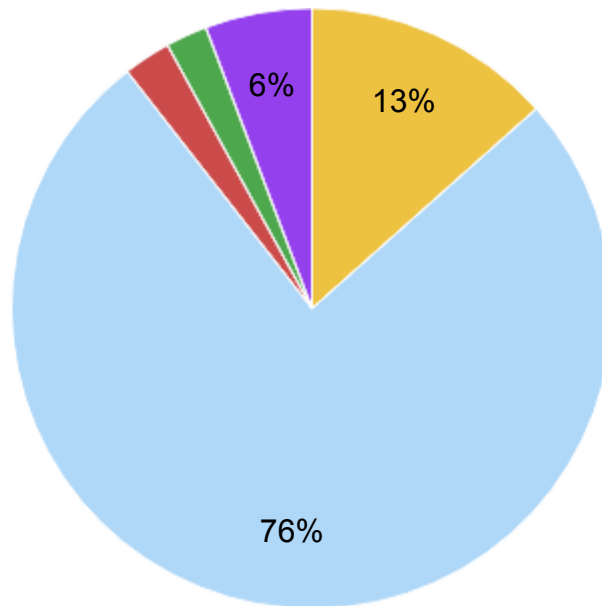
---

# Comparison of crime types in this area between February 2018 and January 2019



Crime type <span>⬇</span>	Total <span>⬇</span>	Percentage <span>⬇</span>
<b>Anti-social behaviour</b>	131	29.50%
<b>Bicycle theft</b>	10	2.25%
<b>Burglary</b>	28	6.31%
<b>Criminal damage and arson</b>	46	10.36%
<b>Drugs</b>	5	1.13%
<b>Other crime</b>	2	0.45%
<b>Other theft</b>	25	5.63%
<b>Possession of weapons</b>	4	0.90%
<b>Public order</b>	21	4.73%
<b>Robbery</b>	5	1.13%
<b>Shoplifting</b>	4	0.90%
<b>Theft from the person</b>	2	0.45%
<b>Vehicle crime</b>	51	11.49%
<b>Violence and sexual offences</b>	110	24.77%

# Comparison of outcomes in this area between February 2018 and January 2019



- Under investigation
- No further action
- Offender dealt with by police
- Offender sent to court
- Offender dealt with at court

Outcome type	Total	Percentage
<b>Under investigation</b>	<b>42</b>	<b>13.42%</b>
Under investigation	13	4.15%
Status update unavailable	29	9.27%
<b>No further action</b>	<b>238</b>	<b>76.04%</b>
Formal action is not in the public interest	6	1.92%
Further investigation is not in the public interest	0	0.00%
Investigation complete; no suspect identified	137	43.77%
Unable to prosecute suspect	95	30.35%
<b>Offender dealt with by police</b>	<b>8</b>	<b>2.56%</b>
Action to be taken by another organisation	2	0.64%
Offender given a drugs possession warning	0	0.00%
Offender given penalty notice	0	0.00%

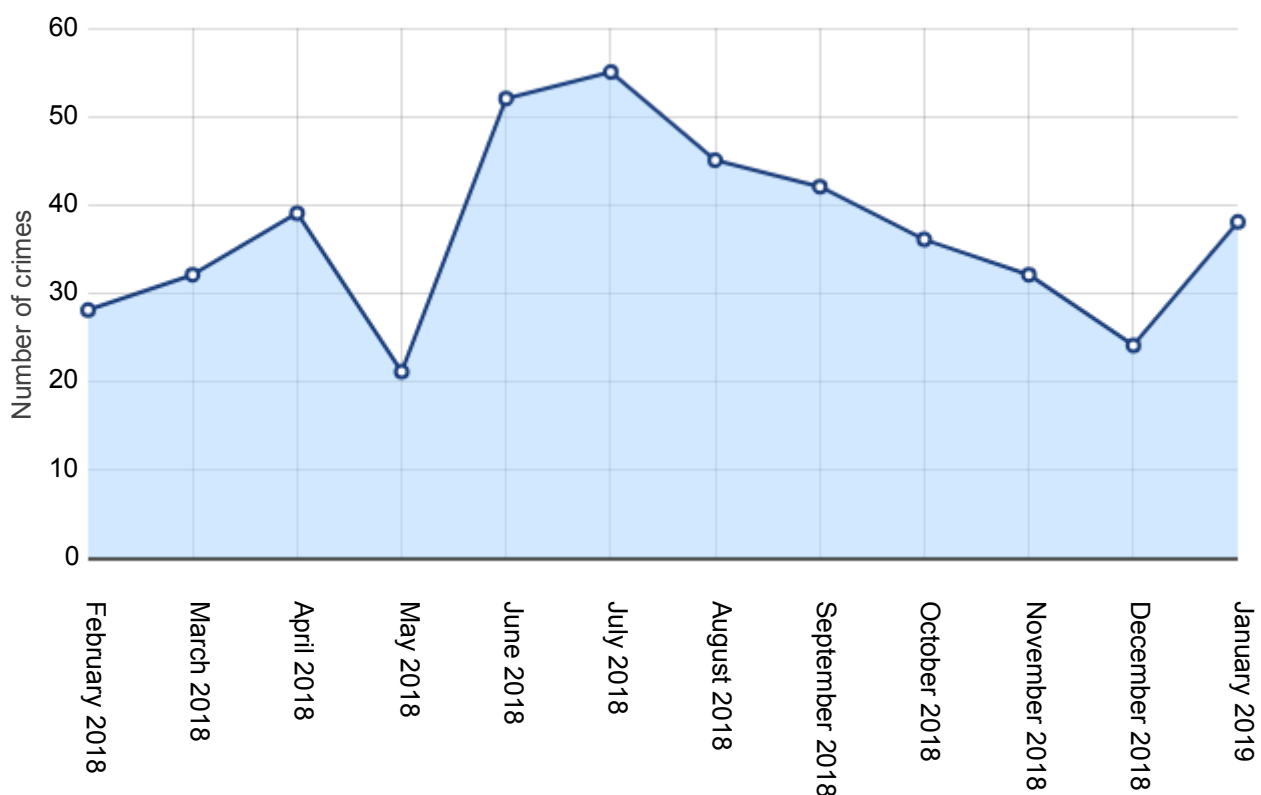
<b>Outcome type</b>	<b>Total</b>	<b>Percentage</b>
Offender given a caution	4	1.28%
Local resolution	2	0.64%
<b>Offender sent to court</b>	<b>7</b>	<b>2.24%</b>
Suspect charged	6	1.92%
Suspect charged as part of another case	1	0.32%
<b>Offender dealt with at court</b>	<b>18</b>	<b>5.75%</b>
Court case unable to proceed	1	0.32%
Defendant sent to Crown Court	0	0.00%
Defendant found not guilty	1	0.32%
Offender given absolute discharge	0	0.00%
Offender given conditional discharge	0	0.00%
Offender ordered to pay compensation	0	0.00%
Offender fined	7	2.24%
Offender deprived of property	0	0.00%
Offender given community sentence	3	0.96%
Offender given suspended prison sentence	3	0.96%
Offender sent to prison	2	0.64%
Offender otherwise dealt with	0	0.00%
Court result unavailable	1	0.32%

# Crime levels in this area between February 2018 and January 2019

Showing:

All crime ▼

**Update**



**Month** ⚡

**Total** ⚡

<b>January 2019</b>	38
<b>December 2018</b>	24
<b>November 2018</b>	32
<b>October 2018</b>	36
<b>September 2018</b>	42
<b>August 2018</b>	45
<b>July 2018</b>	55
<b>June 2018</b>	52
<b>May 2018</b>	21
<b>April 2018</b>	39
<b>March 2018</b>	32
<b>February 2018</b>	28



All content is available under the [Open Government Licence v3.0](#) unless otherwise stated

